

BOB JONES PATHWAY
SAN LUIS OBISPO TO ONTARIO ROAD



MORRO GROUP, INC.
Environmental Services



DESIGN	
DRAWN	BJV
CHECKED	
APPR'D	
DATE	03/31/2010
PROJECT NUMBER	

QUESTA ENGINEERING CORP.

P.O. Box 70356 1220 Brickyard Cove Road Point Richmond, CA 94807

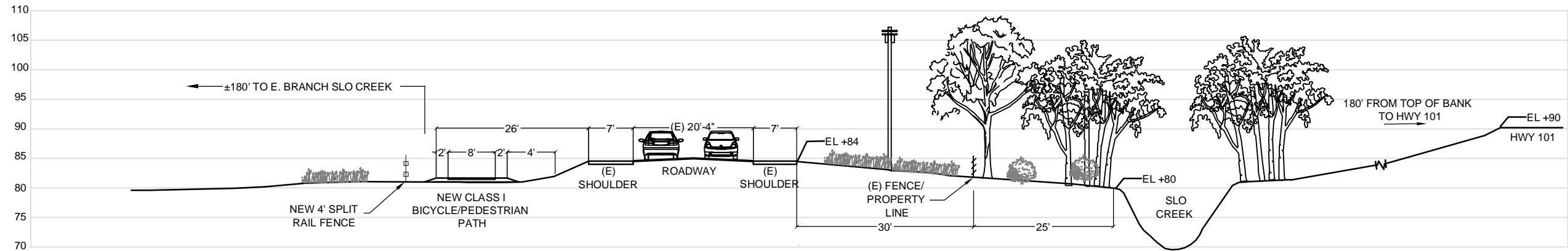
Civil
Environmental
& Water Resources

(510) 236-6114
FAX (510) 236-2423
questa@questaec.com

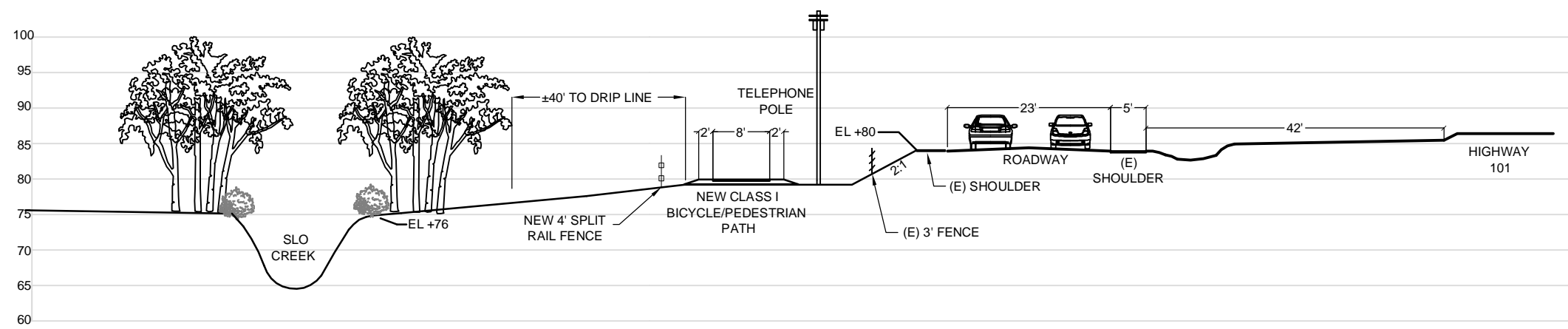
TRAIL CROSS SECTIONS
1 AND 2

SHEET

2 OF 11



XS-3
S. HIGUERA AT FILIPPONI PRESERVE DRIVEWAY
(LOOKING SOUTH)



XS-4
S. HIGUERA STREET
(LOOKING SOUTH)

BOB JONES PATHWAY
SAN LUIS OBISPO TO ONTARIO ROAD



MORRO GROUP, INC.
Environmental Services



DESIGN	
DRAWN	BJV
CHECKED	
APPR'D	
DATE	03/31/2010
PROJECT NUMBER	

QUESTA ENGINEERING CORP.

P.O. Box 70356 1220 Brickyard Cove Road Point Richmond, CA 94807

Civil
Environmental
& Water Resources

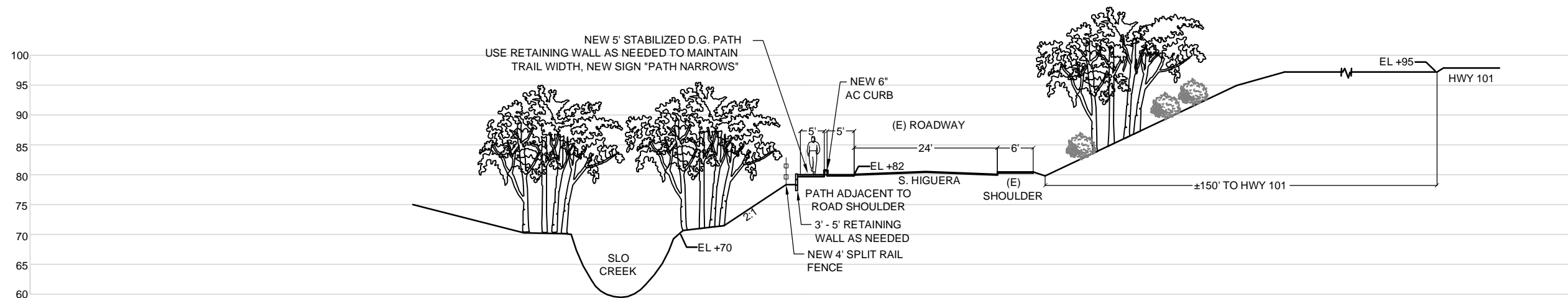
(510) 236-6114
FAX (510) 236-2423
questa@questaec.com

**TRAIL CROSS SECTIONS
3 AND 4**

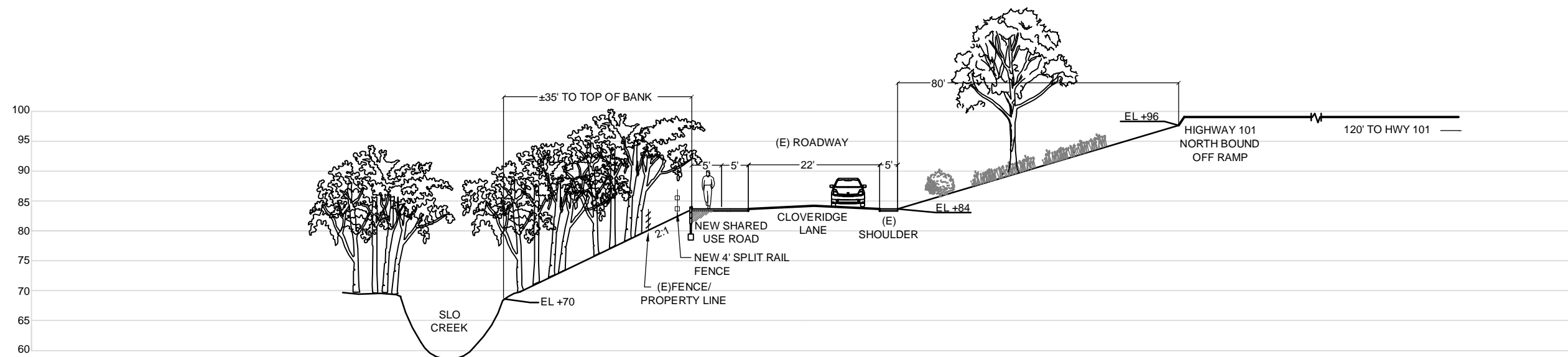
SHEET

3 OF 11

IF BAR DOES NOT EQUAL 1 INCH DRAWING IS NOT TO SCALE - ADJUST ACCORDINGLY



XS-5
S.HIGUERA STREET NEAR CLOVERIDGE STOP SIGN
(LOOKING SOUTH)



XS-6
CLOVERIDGE LANE AT MAINO PROPERTY TRANSITION AREA
(LOOKING SOUTH)

BOB JONES PATHWAY
SAN LUIS OBISPO TO ONTARIO ROAD



MORRO
GROUP, INC.
Environmental Services



DESIGN	
DRAWN	BJV
CHECKED	
APPR'D	
DATE	03/31/2010
PROJECT NUMBER	

QUESTA
ENGINEERING CORP.

Civil
Environmental
& Water Resources

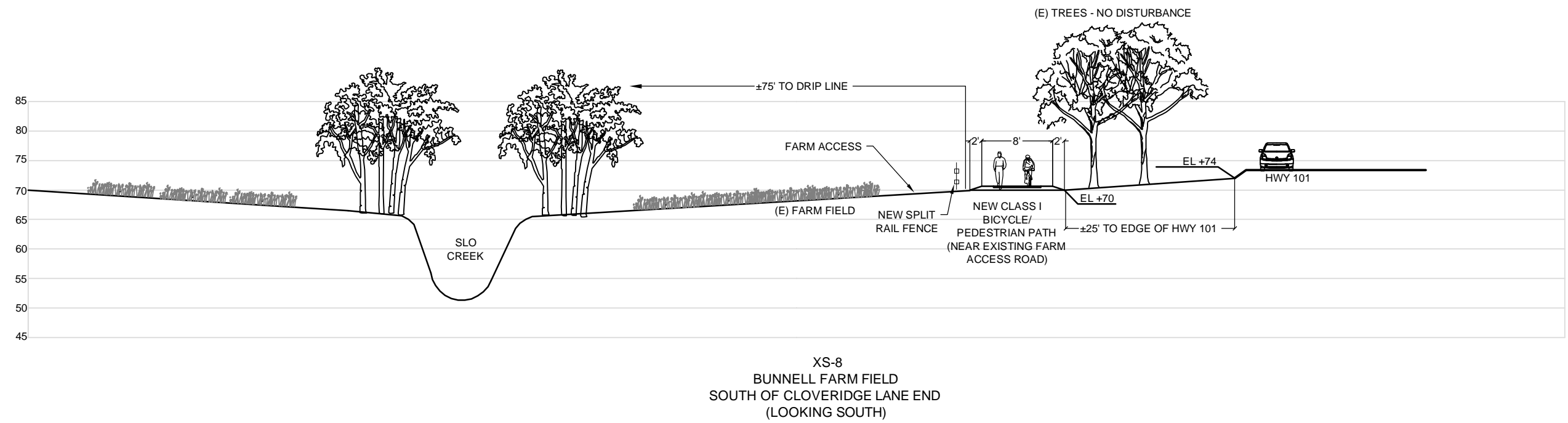
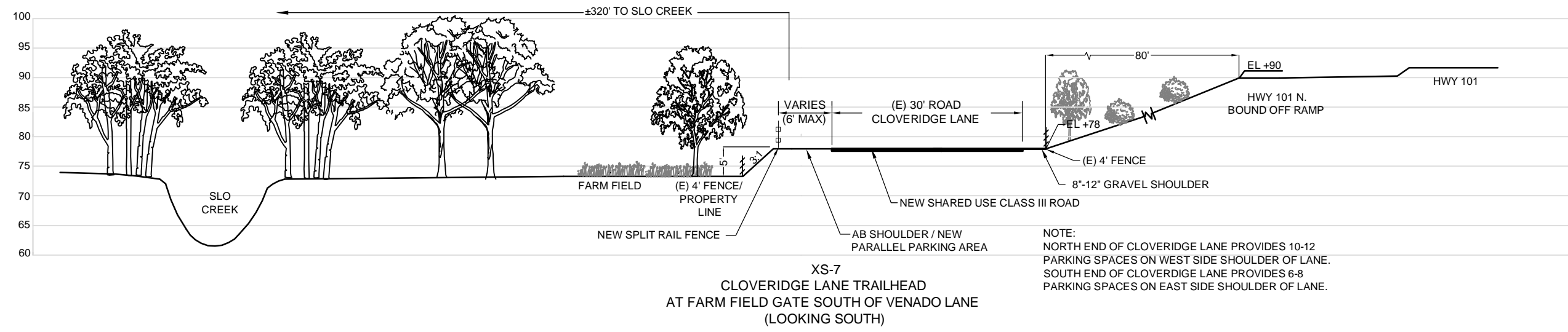
(510) 236-6114
FAX (510) 236-2423
questa@questaec.com

P.O. Box 70356 1220 Brickyard Cove Road Point Richmond, CA 94807

TRAIL CROSS SECTIONS
5 AND 6

SHEET

4 OF 11



BOB JONES PATHWAY
SAN LUIS OBISPO TO ONTARIO ROAD



MORRO GROUP, INC.
Environmental Services



DESIGN	
DRAWN	BJV
CHECKED	
APPR'D	
DATE	03/31/2010
PROJECT NUMBER	

QUESTA
ENGINEERING CORP.

(510) 236-6114
FAX (510) 236-2423
questa@questaec.com
P.O. Box 70356 1220 Brickyard Cove Road Point Richmond, CA 94807

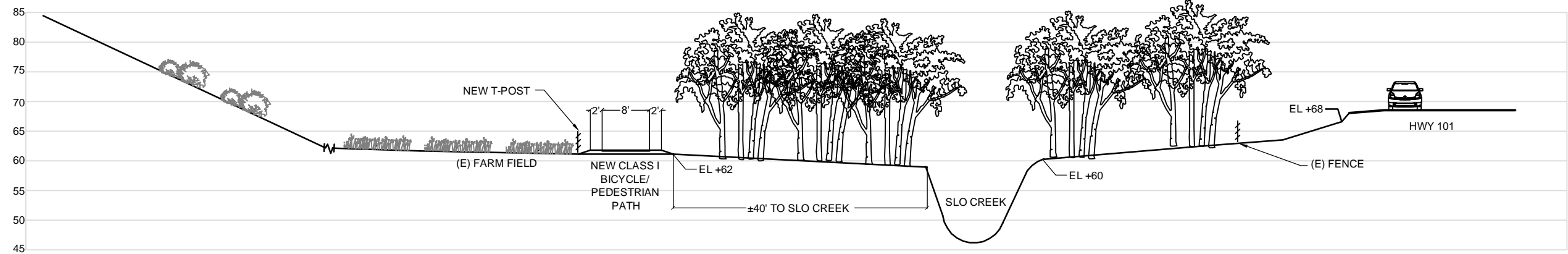
Civil
Environmental
& Water Resources

**TRAIL CROSS SECTIONS
7 AND 8**

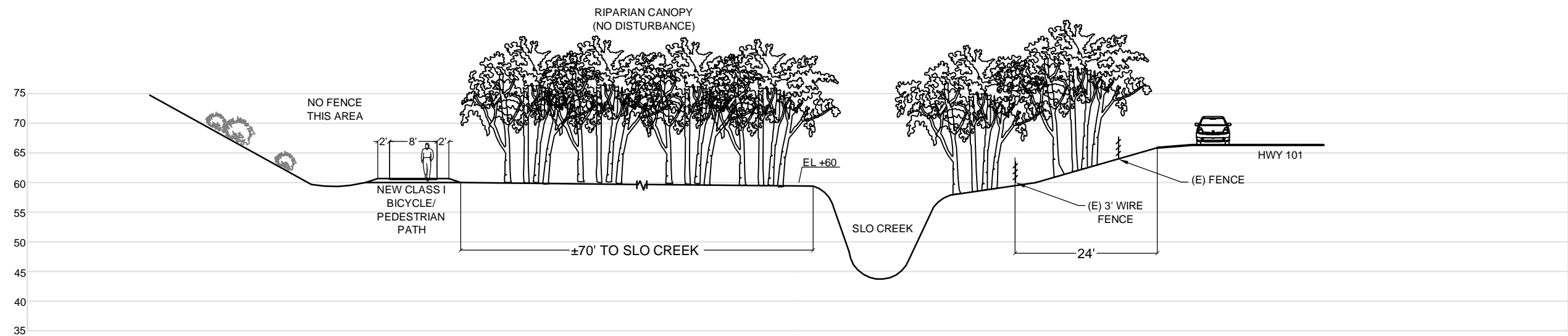
SHEET

5 OF 11

IF BAR DOES NOT EQUAL 1 INCH DRAWING IS NOT TO SCALE - ADJUST ACCORDINGLY



XS-9
 BUNNELL FARM FIELD
 SOUTH OF PROPOSED BIKE/PEDESTRIAN BRIDGE
 (LOOKING SOUTH)



XS-10
 BARON CANYON
 OPEN SPACE AREA
 (LOOKING SOUTH)

BOB JONES PATHWAY
 SAN LUIS OBISPO TO ONTARIO ROAD



MORRO GROUP, INC.
 Environmental Services



DESIGN	
DRAWN	BJV
CHECKED	
APPR'D	
DATE	03/31/2010
PROJECT NUMBER	

QUESTA ENGINEERING CORP.

P.O. Box 70356 1220 Brickyard Cove Road Point Richmond, CA 94807

Civil
 Environmental
 & Water Resources

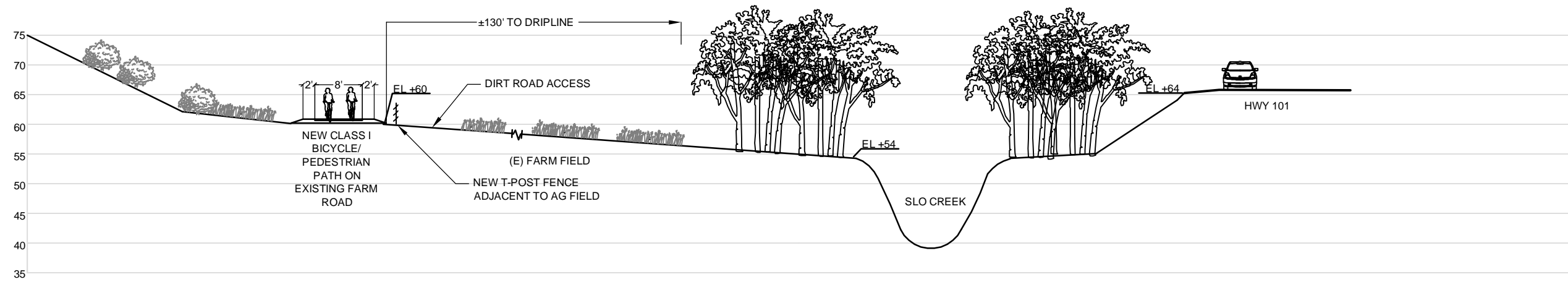
(510) 236-6114
 FAX (510) 236-2423
 questa@questaec.com

TRAIL CROSS SECTIONS
 9 AND 10

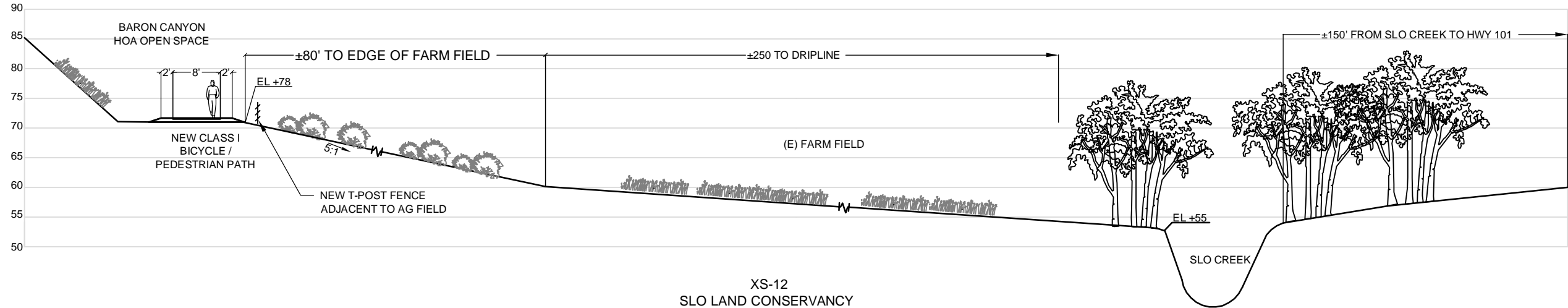
SHEET

6 OF 11

IF BAR DOES NOT EQUAL 1 INCH DRAWING IS NOT TO SCALE - ADJUST ACCORDINGLY



XS-11
SLO CONSERVANCY
DIRT ACCESS ROAD
(LOOKING SOUTH)



XS-12
SLO LAND CONSERVANCY
DIRT ACCESS ROAD
(LOOKING SOUTH)

BOB JONES PATHWAY
SAN LUIS OBISPO TO ONTARIO ROAD



MORRO GROUP, INC.
Environmental Services



DESIGN	
DRAWN	BJV
CHECKED	
APPR'D	
DATE	03/31/2010
PROJECT NUMBER	

QUESTA
ENGINEERING CORP.

P.O. Box 70356 1220 Brickyard Cove Road Point Richmond, CA 94807

Civil
Environmental
& Water Resources

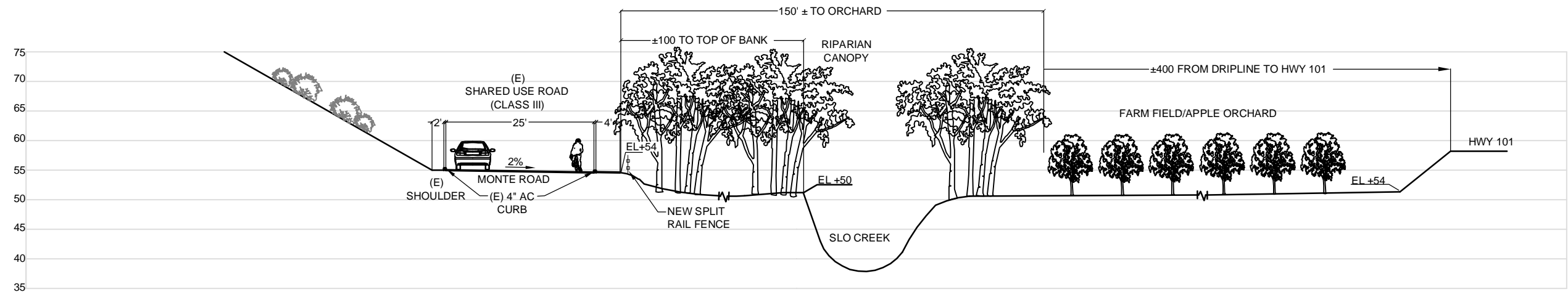
(510) 236-6114
FAX (510) 236-2423
questa@questaec.com

CROSS SECTIONS
11 AND 12

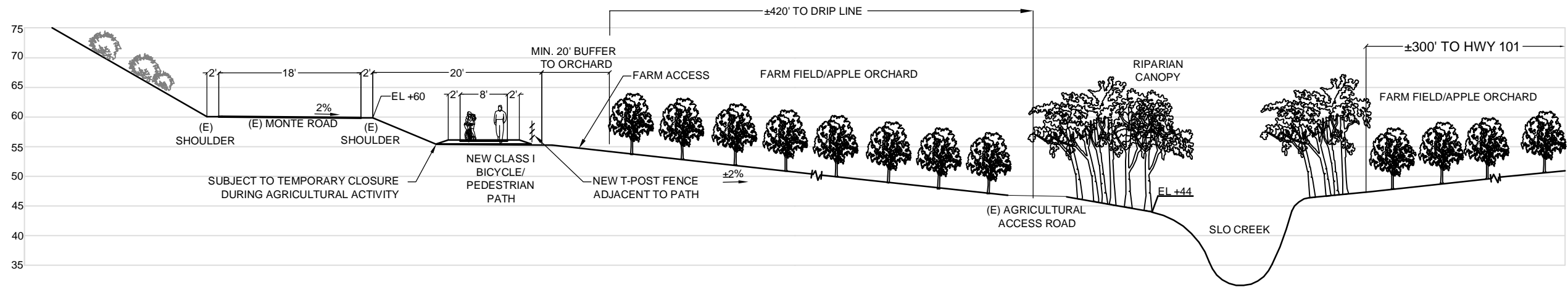
SHEET

7 OF 11

IF BAR DOES NOT EQUAL 1 INCH DRAWING IS NOT TO SCALE - ADJUST ACCORDINGLY



XS-13
MONTE ROAD SOUTH OF DRIVEWAY
TO BARON CANYON ESTATES
(LOOKING SOUTH)



XS-14
MONTE ROAD JUST SOUTH OF FARM BRIDGE
(LOOKING SOUTH)

BOB JONES PATHWAY
SAN LUIS OBISPO TO ONTARIO ROAD



MORRO GROUP, INC.
Environmental Services



DESIGN	
DRAWN	BJV
CHECKED	
APPR'D	
DATE	03/31/2010
PROJECT NUMBER	

QUESTA
ENGINEERING CORP.

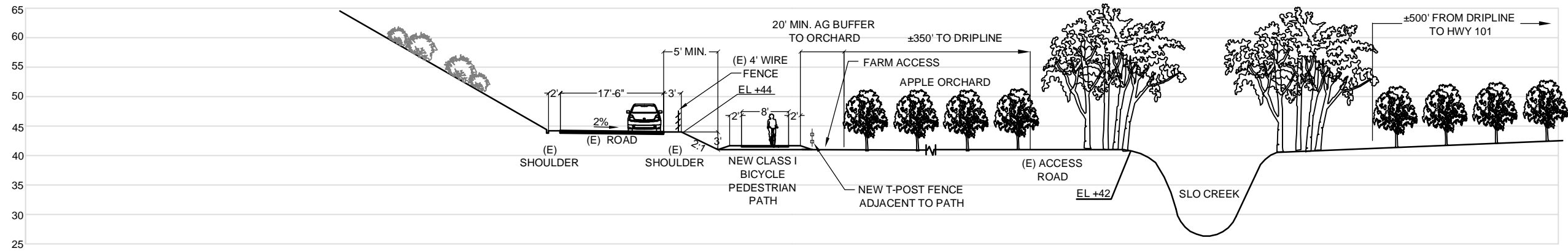
Civil Environmental & Water Resources
(510) 236-6114
FAX (510) 236-2423
questa@questaec.com
P.O. Box 70356 1220 Brickyard Cove Road Point Richmond, CA 94807

TRAIL CROSS SECTIONS
13 AND 14

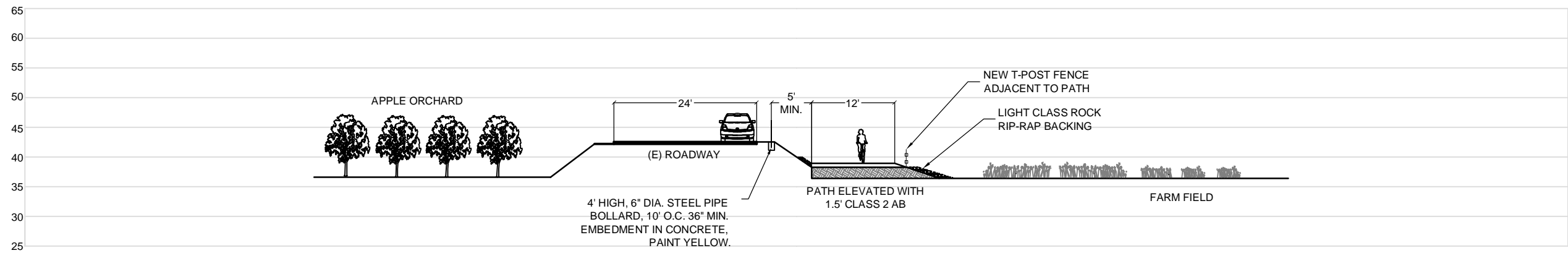
SHEET

8 OF 11

IF BAR DOES NOT EQUAL 1 INCH DRAWING IS NOT TO SCALE - ADJUST ACCORDINGLY



XS-15
MONTE ROAD NORTH OF SAN LUIS BAY DRIVE
(LOOKING SOUTH)



XS-16
ALONG SAN LUIS BAY DRIVE NEAR MONTE ROAD
(LOOKING EAST)

BOB JONES PATHWAY
SAN LUIS OBISPO TO ONTARIO ROAD



MORRO GROUP, INC.
Environmental Services



DESIGN	
DRAWN	BJV
CHECKED	
APPR'D	
DATE	03/31/2010
PROJECT NUMBER	

QUESTA ENGINEERING CORP.

P.O. Box 70356 1220 Brickyard Cove Road Point Richmond, CA 94807

Civil
Environmental
& Water Resources

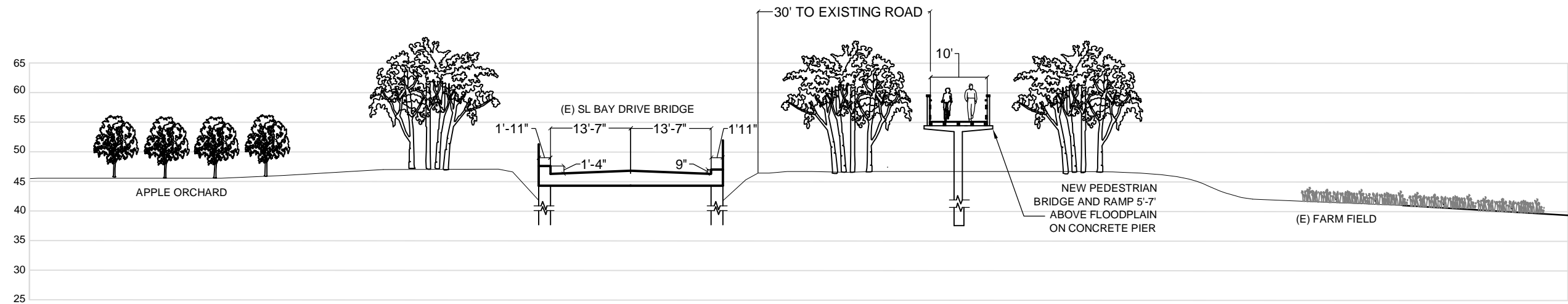
(510) 236-6114
FAX (510) 236-2423
questa@questaec.com

TRAIL CROSS SECTIONS
15 AND 16

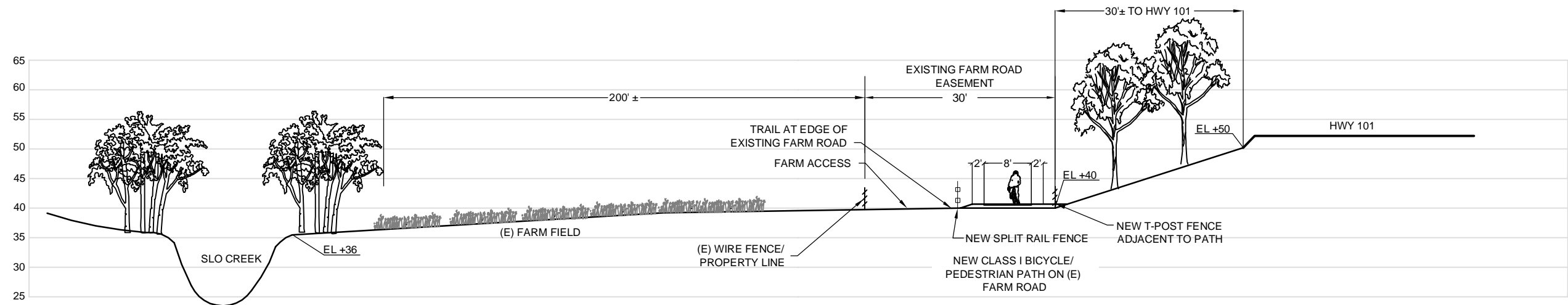
SHEET

9 OF 11

IF BAR DOES NOT EQUAL 1 INCH DRAWING IS NOT TO SCALE - ADJUST ACCORDINGLY



XS-17
NEAR SAN LUIS BAY DRIVE BRIDGE
(LOOKING EAST)



XS-18
FARM ROAD SOUTH OF SAN LUIS BRIDGE
(LOOKING SOUTH)

BOB JONES PATHWAY
SAN LUIS OBISPO TO ONTARIO ROAD



MORRO GROUP, INC.
Environmental Services



DESIGN	
DRAWN	BJV
CHECKED	
APPR'D	
DATE	03/31/2010
PROJECT NUMBER	

QUESTA
ENGINEERING CORP.

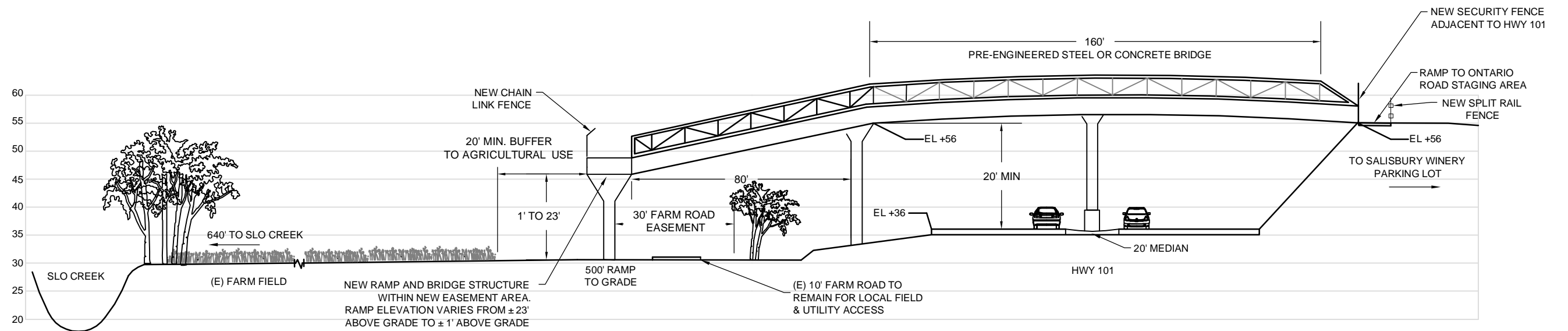
Civil Environmental & Water Resources
(510) 236-6114
FAX (510) 236-2423
questa@questaec.com
P.O. Box 70356 1220 Brickyard Cove Road Point Richmond, CA 94807

TRAIL CROSS SECTIONS
17 AND 18

SHEET

10 OF 11

IF BAR DOES NOT EQUAL 1 INCH DRAWING IS NOT TO SCALE - ADJUST ACCORDINGLY



XS-19
 AT HWY 101 OVERCROSSING
 (LOOKING SOUTH)

BOB JONES PATHWAY
 SAN LUIS OBISPO TO ONTARIO ROAD



MORRO GROUP, INC.
 Environmental Services



DESIGN	
DRAWN	BJV
CHECKED	
APPR'D	
DATE	03/31/2010
PROJECT NUMBER	

QUESTA Civil Environmental & Water Resources
ENGINEERING CORP.
 (510) 236-6114
 FAX (510) 236-2423
 questa@questaec.com
 P.O. Box 70356 1220 Brickyard Cove Road Point Richmond, CA 94807

TRAIL CROSS SECTION
 19

SHEET

11 OF 11

IF BAR DOES NOT EQUAL 1 INCH DRAWING IS NOT TO SCALE - ADJUST ACCORDINGLY